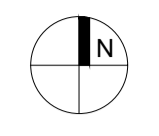




GENERAL NOTES

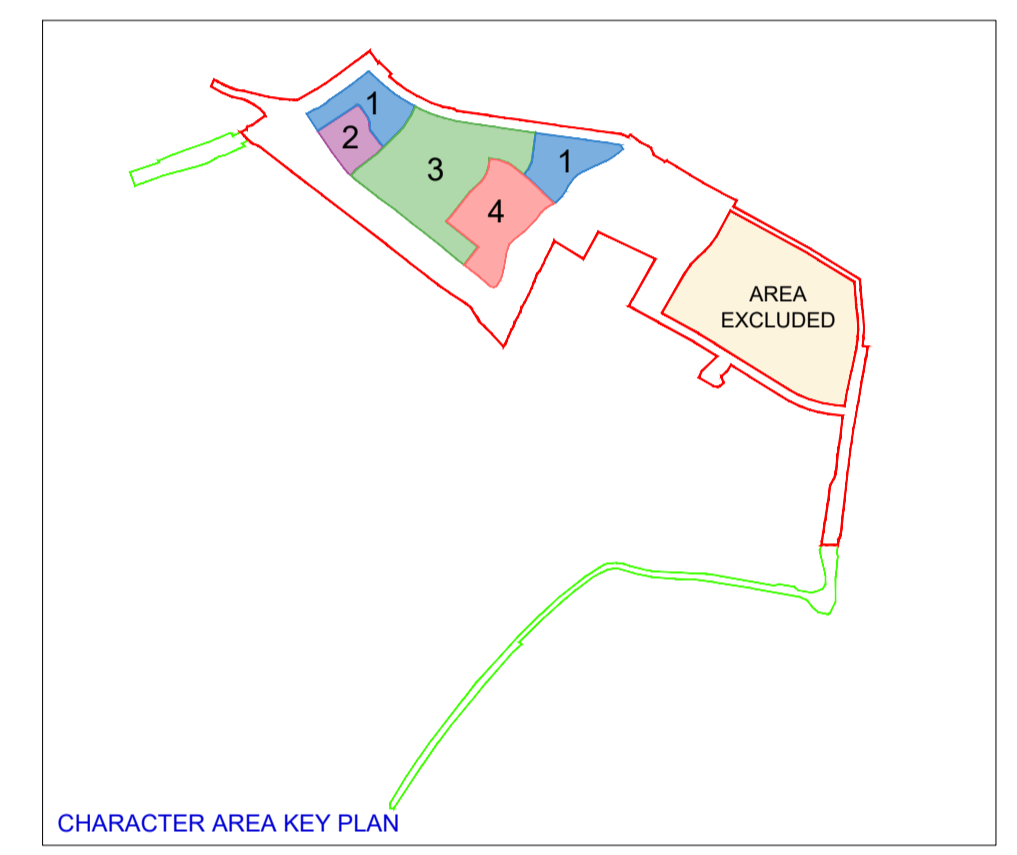
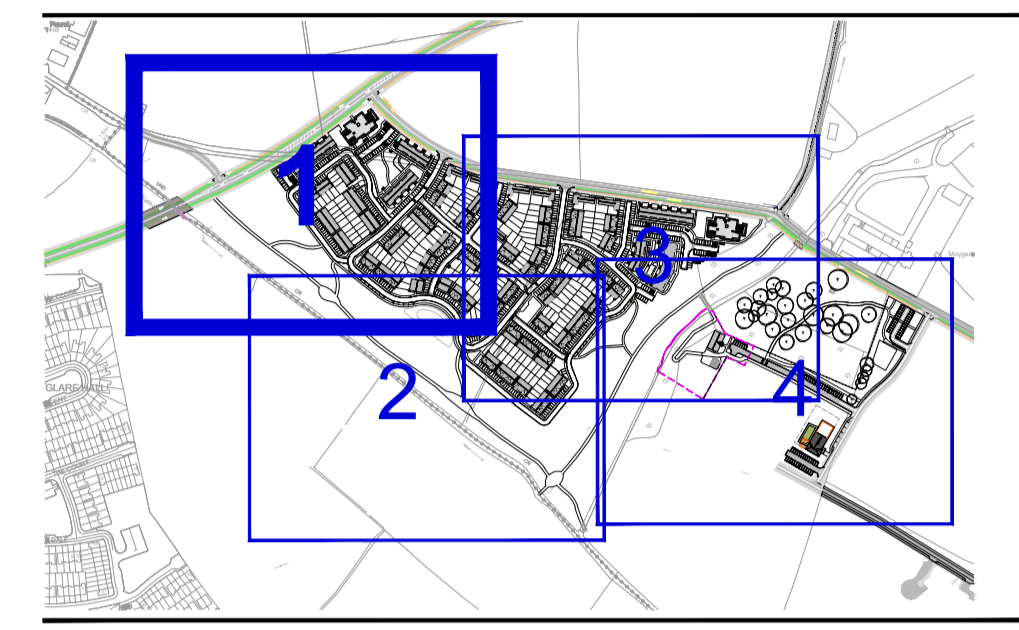
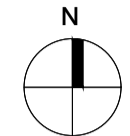
O.S MAP REF: 3391-05
 REPRODUCED UNDER 2022 LICENCE NO.
 CVAL 50250518
 COPYRIGHT ORDNANCE SURVEY IRELAND



THIS DRAWING TO BE READ IN CONJUNCTION WITH ARCHITECT'S DRAWINGS, CONSULTANT ENGINEER'S DRAWINGS AND SPECIFICATIONS, AND LANDSCAPE ARCHITECT'S DRAWINGS AND SPECIFICATIONS.

FOR SITE LEVELS AND FINISHED FLOOR LEVELS REFER TO CONSULTING ENGINEERS DRAWINGS
 FOR PRIVATE OPEN SPACE (REAR GARDENS) SIZES AND DETAILED INFORMATION ON SPACE PROVISIONS WITHIN HOUSES REFER TO MCCROSSAN O'ROURKE MANNING ARCHITECTS DESIGN STATEMENT DOCUMENT

KEY PLAN



KEY TO DWELLING REFERENCES

DWELLING TYPE	C1	#m ²	AREA OF INDIVIDUAL PRIVATE REAR GARDENS TO HOUSES
DWELLING NUMBER	18		

NOTES:

DO NOT SCALE FROM DRAWINGS. WORK TO FIGURED DIMENSIONS ONLY. ARCHITECT TO BE NOTIFIED OF ALL DISCREPANCIES.

REVISIONS		
DATE	DESCRIPTION	No.



PROJECT TITLE:	Moygaddy, Maynooth, Co. Meath	DATE:	Aug '22	DRAWN BY:	JC
DRAWING TITLE:	Moygaddy Castle Site Layout Plan (1 of 4)	SCALE:	1:500 @A1	REVISION:	-
		DWG NO.:	21006	DRAWING NO.:	PL104