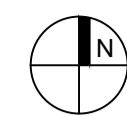


GENERAL NOTES



THIS DRAWING TO BE READ IN CONJUNCTION WITH ARCHITECT'S DRAWINGS, CONSULTANT ENGINEER'S DRAWINGS AND SPECIFICATIONS, AND LANDSCAPE ARCHITECT'S DRAWINGS AND SPECIFICATIONS.

FOR SITE LEVELS AND FINISHED FLOOR LEVELS REFER TO CONSULTING ENGINEERS DRAWINGS
 FOR PRIVATE OPEN SPACE (REAR GARDENS) SIZES AND DETAILED INFORMATION ON SPACE PROVISIONS WITHIN HOUSES REFER TO MCCROSSAN O'ROURKE MANNING ARCHITECTS DESIGN STATEMENT DOCUMENT

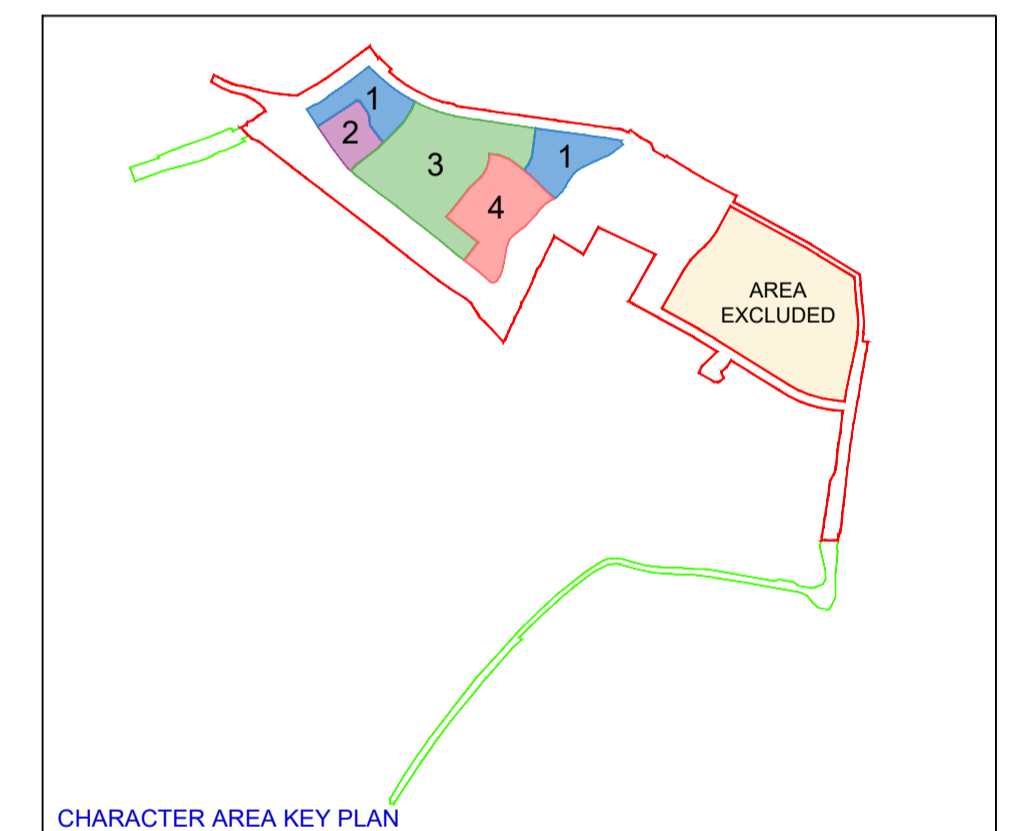
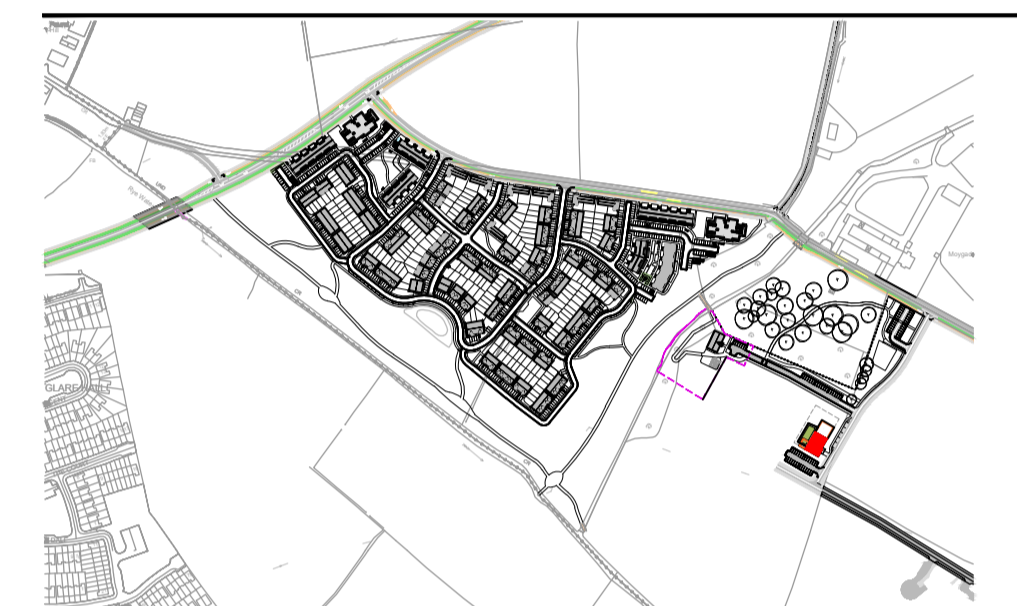
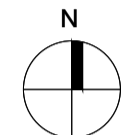
LEGEND

- SITE BOUNDARY OF PLANNING APPLICATION
- - - - - OUTLINE OF CRECHE SITE

SCHEDULE OF AREAS

SITE AREA OF PLANNING APPLICATION: 175,954sqm / 17.95 Ha
 SITE AREA CRECHE: 3,032sqm / 0.30 Ha

KEY PLAN



NOTES:

DO NOT SCALE FROM DRAWINGS. WORK TO FIGURED DIMENSIONS ONLY. ARCHITECT TO BE NOTIFIED OF ALL DISCREPANCIES.

REVISIONS		
DATE	DESCRIPTION	No.

 MCCROSSAN O'ROURKE MANNING ARCHITECTS	PROJECT TITLE:	Moygaddy, Maynooth, Co. Meath	DATE:	Aug '22	DRAWN BY:	JC
	DRAWING TITLE:	Moygaddy Castle	SCALE:	1:200 @A1	REVISION:	-
		Site Layout Plan - Creche	JOB NO.:	21006	DRAWING NO.:	PL122
		1 Quinham Street, Dublin 8, Ireland, D08 A407 Tel: 01-4788700 Fax: 01-4788711 E-Mail: arch@mccorm.com				