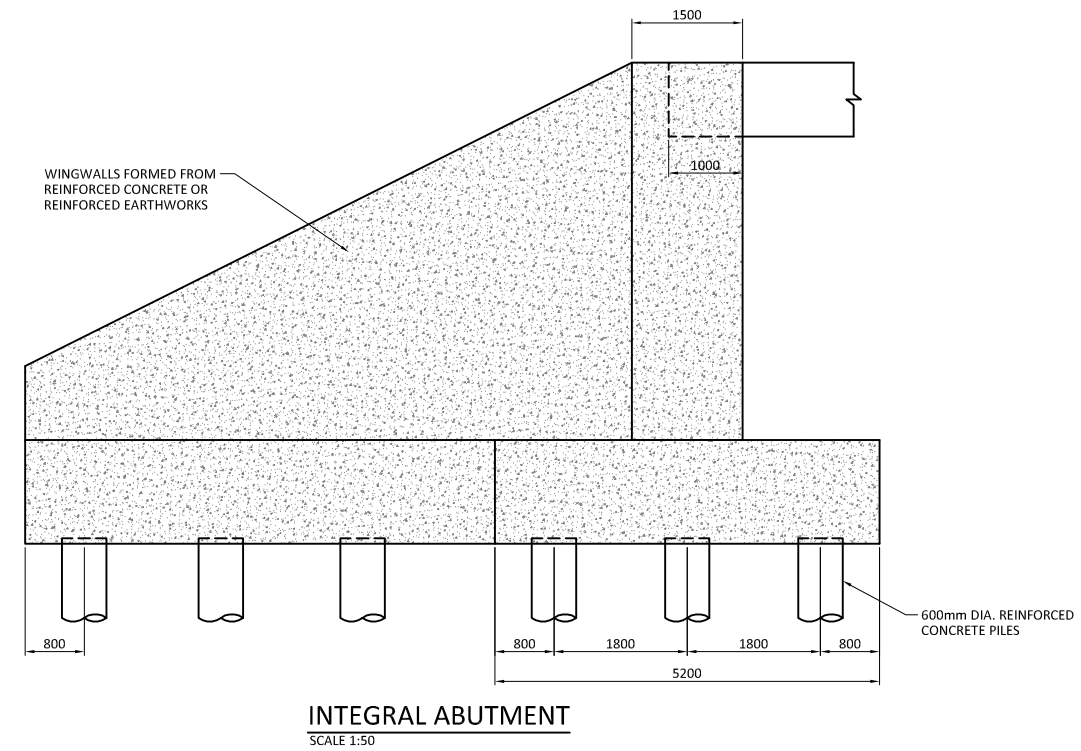
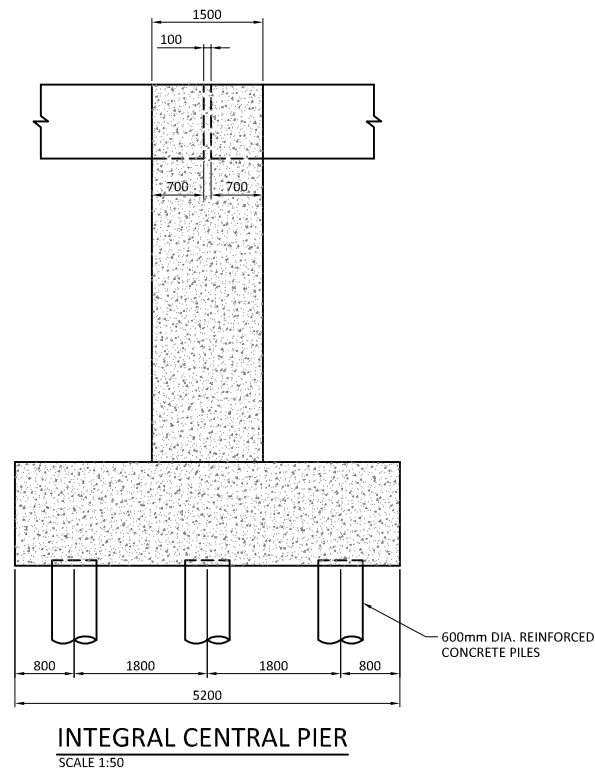


CROSS SECTION A-A
SCALE 1:25



LEGEND

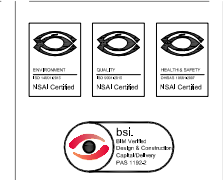
- PROPOSED CARRIAGEWAY
- PROPOSED FOOTPATH
- PROPOSED CYCLE PATH

PLANNING DRAWING.
NOT FOR CONSTRUCTION.
ALL LEVELS GIVEN ARE
RELATIVE TO ORDNANCE DATUM.
THIS DRAWING HAS BEEN ISSUED FOR INFORMATION
PURPOSES ONLY AND MUST NOT BE USED
FOR CONSTRUCTION UNDER ANY CIRCUMSTANCES

- FOR SETTING OUT REFER TO ARCHITECT'S DRAWINGS.
- THIS DRAWING TO BE READ IN CONJUNCTION WITH ALL OTHER ARCHITECTURAL AND ENGINEERING DRAWINGS AND ALL OTHER RELEVANT DRAWINGS AND SPECIFICATIONS.
- DO NOT SCALE THIS DRAWING. USE FIGURED DIMENSIONS ONLY.
- NO PART OF THIS DOCUMENT MAY BE REPRODUCED OR TRANSMITTED IN ANY FORM OR STORED IN ANY RETRIEVAL SYSTEM OF ANY NATURE WITHOUT THE WRITTEN PERMISSION OF O'CONNOR SUTTON CRONIN AS COPYRIGHT HOLDER EXCEPT AS AGREED FOR USE ON THE PROJECT FOR WHICH THE DOCUMENT WAS ORIGINALLY ISSUED.

Rev No.	Date	Revision Note	Drn by	Chkd by
P01	24.03.22	SUITABLE FOR INFORMATION	DJM	GM
P02	26.07.22	SUITABLE FOR INFORMATION	DJM	GM
P03	15.08.22	FOR PLANNING	RM	GM
P04	24.08.22	SUITABLE FOR PLANNING	SN	GM

Rev No.	Date	Revision Note	Drn by	Chkd by



Head Office,
9 Prussia Street,
Dublin 7,
D07 KT57

TEL +353 (0)1 8682000

e: contactus@ocsc.ie
w: www.ocsc.ie

Dublin | London | Belfast | Galway | Cork | Birmingham



Client:	SKY CASTLE LTD									
Project:	MOYGADDY BRIDGES, MAYNOOTH, CO. MEATH									
Title:	ROADS MOORS ROAD BRIDGE 1 SHEET 2 OF 2									
Code	Originator	Zone	Level	Type	Role	Number	Status	Revision		
S665	OCSC	XX	XX	DR	C	1702	S8	P04		
Date:	MAR '22	Scale:	SHOW	A1	Drn by:	DJM	Chkd by:	GM	Aprvd by:	AH